



MEMBER BRIEFING ON 2020 CIVIL PROJECTS

West Slope Briefing

October 28, 2024 – 9AM – Ute Water/Online- GJ

AGENDA



Join Zoom Meeting

<https://us02web.zoom.us/j/8897799630?pwd=XGwKtib92TYogYFWqKnrZcsRoFIJWq.1&omn=89477532337>

Meeting ID: 889 779 9630 Passcode: 728120

One tap mobile+17193594580,,8897799630#,,,,*728120# US

1. Introductions (online and in person) **Presentations Starting at 9:20am**
2. Association Updates- CCA, WCCA, CAPA, CO 811, ACPA Other
3. Cities-Counties-Agencies and Anticipated Speakers (Actual Presentation Order May Vary)
 - a. CDOT Region 3 Central Program
 - i. Region 3 Coulter Golden, Materials Engineer (PP attached)
 - b. Grand Junction
 - i. Grand Junction Transportation & Planning- Trent Prall, PE (attached)
 - ii. Grand Junction Public Works- Randi Kim ()
 - iii. GJ Regional Airport- Jeremy Lee- Mead & Hunt (attached)
 - iv. Ute Water Conservancy District- Dave Piske (attached)
 - v. Clifton Sanitation District- Eric Schoeny (attached)
 - c. City of Fruita-John Vasey ()
 - d. Mesa County Public Works – Laura Page (attached)
 - e. J. City of Montrose Public Works- Scott Murphy, PE (attached)
4. Did we miss anyone? / Other Issues? / Adjourn

*Presenters packet will be sent after the event to all participants via email.
If there are any questions about this event, please contact WCCA or CCA.

MESA COUNTY 2025 TRANSPORTATION CIP PROJECTS

Project Type	District	Budget Year - C (constr.), D (design)	Project Name	Project Description	Estimated Budget Cost	Comments
Joint Muni	A	C-24&25	18 Road FLAP	Pave 18 Road from Highline Canal to CPW camp grounds.	\$2,875,000	Design and build by Feds with County participation. Cost reflects County share only.
Joint Muni	A	D-24, C-25	22-1/2 Rd. & Greenbelt	Pipe and repair drainage swale on Greenbelt, construct sidewalk on N. side of Greenbelt, and construct concrete path on 22-1/2 Rd.	\$300,000	Joint Muni project with City and D51. Costs reflect County share only.
Multi-modal	B	C-24&25	32-1/2 Rd., Ph. 1a - south of E Rd. to GVIC canal	Construct missing 32-1/2 Rd section through private property at 3249 E Rd. and north of E, including canal crossing bridge	\$4,400,000	Project bid in Sept. 2024.
Multi-modal	B	D-24, C-26	32-1/2 Rd., Ph. 2 - north of canal to Front St.	Improvements needed to bring to urban collector standards and provide multi-modal use.	\$5,500,000	MMOF grant for design received in 2023.
Bike & Ped/Safety	B	D-24, C-26	38 Road Improvements, Hwy 6. south to OMID	Widen 38 Road and add shared use path on west side and install new guardrail. Requires wall along canal and pedestrian bridges.	\$3,700,000	Safety issue with bicyclists on FTW Byway. TAP grant received for 2024 design and 2025 construction or later.
Rehabilitation	B	D-24, C-24& 25	Coffman Road Rehab - Ph. 1	Rehab Roadway from Hookless Blvd. to gravel pit entrances.	\$2,500,000	Project to bid in Oct. 2024. Gravel trucks from pits south of Hookless damaging road due to poor subgrade. Ride quality low.
Rehabilitation	B	C-25	C 1/2 Road Improvements (Las Colonias to 29 Road)	Overlay w/ leveling course and minor drainage to be done by City with partnership from County and gravel pit.	\$150,000	Partnership with City and gravel pit developer to split 30/30/30. Project will be done by City. Cost reflects County split only.
Multi-modal	B	D-24, C-26	E Road Improvements, Ph. 3 (Green Acres St. to 33 Road)	Urban section per the E Road corridor study, completes E Road improvements and provides for safer multimodal traffic.	\$5,000,000	Completes east end of E Road Corridor improvements. Will construct in 2 phases. 2045 RTP project #162. Active Transp. Corridor GVT Route 10 without ADA access to stops.
Multi-modal	B	C-24&25	E-1/2 Rd.(Orchard Ave.) Ph.1 Road Improvements	Construction of urban collector section from east of Lewis Wash to Eastbrook St. to provide pedestrian and bicycle improvements and increase traffic safety. Includes replacement of Lewis Wash bridge	\$5,000,000	Received CDOT Revitalizing Main Street Grant for construction. Project to bid by end of 2024.
Bridge	A	D-24, C-26	MESA-Q-6.8 Bridge Rehabilitation	Rehabilitate bridge over West Salt Creek	\$4,000,000	Rehabilitation of 364 ft long bridge similar. Conceptual design completed and CCI grant received for \$3.2M.
Bridge	B	D-24/C-25	MM-38.45-H.75 (Rapid Creek Road) Culvert Replacement	Replace 10' dia. CMP under Rapid Creek Road	\$1,000,000	Rated 25. Dead end road to Ute Water Treatment Plant. No detour.
Safety	A	C-25	S. Broadway/SH340 Turnlane	Add right turnlane on SH340 at S. Broadway	\$400,000	Design being completed in-house.



**2025 Recommended Capital Projects List
based on City Council Workshop
September 30, 2024**

Line Ref #	Project Title	2025 Recommended Budget	Type	Project Information
201- Engineering & Transportation				
7	North Avenue Enhanced Transit Corridor (State grant \$100K, .75% tax \$100k)	200,000	Design	Under Contract
8	Ranchman's Ditch Trail (.75% tax)	900,000	Construction	AD June 2025
9	22 1/2 Road Path Construction at Broadway Elementary (.75% tax)	134,000	Construction	Mesa County
10	Traffic Signal Upgrades (.75% tax)	280,000	Maintenance	City Maintenance
11	Colorado River Levee Renovations (.75% tax)	120,870	Maintenance	City Maintenance
12	Contract Street Maintenance (.75% tax, \$450k County Persigo Agreement)	3,590,000	Construction	AD Jan 2025 (Overlays ±5,000 Tons) AD Feb 2025 (Partial Reconstructions)
13	Mill Tailing Repository Removal (DOLA \$100K)	100,000	Construction	Contracted Trucking March 2025
14	Riverside Parkway at Highway 50 Retaining Wall (.75% tax)	1,000,000	Construction	TBD
15	Curb, Gutter, and Sidewalk Safety Repairs (.75% tax)	420,000	Construction	AD Jan 2025
16	I70 Business Phase VI Streetlights (.75% tax)	386,636	Utility	Utility Contract
17	Traffic Safety Improvements (.75% tax)	140,000	Maintenance	City Maintenance
18	Bridge Repair (self-performed) (.75% tax)	115,500	Maintenance	City Maintenance
19	Downtown to Dos Rios Bike/Ped Bridge Design (match .75% tax, pursuing \$200K grant)	50,000	Design	TBD - pending grant funds
--	Safe Routes to School - Palmer Street (Unawweep to Hwy 50)	174,800	Construction	AD Nov 2024
20	Safe Routes to School Hermosa Avenue Sidewalk 12th to 13th Streets (CDBG \$160K)	160,000	Construction	AD Feb 2025
22	Safe Routes to School Ella Street Improvements (CDBG \$40k)	40,000	Construction	
21	Patterson Improvements at Matchett Park (.75% tax)	1,000,000	Construction	Summer 2025
207 - Transportation Capacity Fund				
36	24 1/2 Road, Patterson to G 1/4 Road	1,000,000	ROW	Land Acquisitions
37	B 1/2 Road, 29 Road to 29 1/2 Road	500,000	ROW	Land Acquisitions
38	F 1/2 Parkway, Market to Patterson	15,000,000	Construction	PH2A Utility - AD Nov 2024 Ph.2B Road - AD Mar 2025
39	D 1/2 Road, 29 1/4 to 30 Road	5,000,000	Construction	AD Jan 2025
40	24 Road and Riverside Parkway Interchange Design (TCP Fund \$200K, pursuing \$200K grant)	200,000	Design	TBD - pending grant funds
41	26 1/2 Road, Horizon Drive to Summerhill Way	2,750,000	Pre-Const	ROW & Utility relocations
42	Crosby Avenue, 25 1/2 Road to Main Street (\$1M State Grant)	3,000,000	Construction	Ph1 Utility - AD Dec 2024 Ph2 Road - AD May 2025
301 - Water Fund				
43	Gunnison River Infrastructure	100,000	Planning	In Process
44	Historic Water Treatment Plant Preservation (\$175k)	225,000	Maintenance	Roof Replacement - TBD
45	Lead Water Line Replacements	100,000	Maintenance	City Maintenance
46	Ranch Improvements/Sustainable Agriculture	100,000	Maintenance	City Maintenance
47	Water Rights Infrastructure Development	100,000	Planning	Operational Program
48	Linden Ave Waterline Phase 1	1,400,000	Construction	AD Feb 2025
49	Juniata Enlarged Ditch Piping (\$160k Federal Grant, \$100k State Grant, \$20k Colorado River District Grant)	320,000	Construction	TBD - pending grant funds
50	Ouray Ave 7-12th Street Waterline Replacement	450,000	Construction	AD Spring 2025
900 - Joint Sewer Fund				
54	Lake Road lift station replacement	3,500,000	Construction	TBD
55	Sewer Improvement Districts	1,000,000	Construction	TBD
57	Grand Valley Byproducts lift station replacement	1,275,000	Design	TBD
58	2025 Sewer Replacement Projects	3,898,000	Construction	Multiple Packages
59	2026 Sewer Replacement Projects	602,000	Design	On Call Contract
60	El Poso lift station replacement	205,000	Maintenance	City Operations
61	Wastewater Treatment Plant Imp and Asset	736,000	Construction	TBD
62	Wastewater Treatment Plant	38,409,777	Construction	Under Contract
63	Phase 2 Wastewater Treatment Plant Expansion	4,000,000	Construction	Under Contract

* Recommended projects and budget amounts shown are contingent to City Council Budget adoption and subject to change.



City of Grand Junction 2025 Capital Program*

West Slope Project Briefing

Western Colorado Contractors Association

Colorado Contractors Association

October 28, 2024

*Contingent on City Council Approval in December 2024

2025 Street Maintenance Program

Goal: Maintain Pavement Condition Index at 73

2025 – \$3.59 million – Contract

2025 - \$1.3 million – Chip Seal

Total - \$4.89 million

379 Miles/1041 Lane Miles



F 1/2 Parkway (aka Four Canyons Parkway)

Opening November 2024

ROUNDABOUT

PHASE 1

PHASE 2

\$15.0m 2025

24 RD

24 1/2 RD

25 RD

PATTERSON RD

PATTERSON RD

F 1/2 RD

F 1/4 RD

Western Colorado
Community College

Street Plan - Functional Classification Proposed Revisions



DRAFT

Proposed Revisions Functional Classifications	Current Circulation Plan	Street Use Centers
Principal Arterial	Interstate 70	Downtown
Minor Arterial	Interstate 70 - Proposed	Mesa Mall
Minor Arterial - Proposed	Principal Arterial	Village Center
Major Collector	Principal Arterial - Proposed	Neighborhood Center
Major Collector - Proposed	Minor Arterial	Employment & Commercial
Minor Collector	Minor Arterial - Proposed	Major Attractions
Minor Collector - Proposed	Major Collector	Urban Development Boundary
Local Street	Major Collector - Proposed	
Unclassified	Minor Collector	
Remove	Minor Collector - Proposed	
	Unclassified	

24 ½ Rd
1.25 miles
2025-2026
\$6.275m

26 ½ Rd
2.18 miles
2025-2027
\$13.0m

F ½ Parkway Phase 2
0.90 miles
\$15.0m

Horizon @ G Rd Roundabout
2024 award -2025 const

D 1/2 Rd
0.85 mile
2025
\$5.0m

24 Rd / Riverside Pkwy Trail
2025-2026
\$2.4m (grant match)

B ½ Rd
0.75 mile
2025-2026
\$6.275m

Under Design
ROW
Construction
Proposed

Road Expansion Project Status

D ½ Rd - 29 ¼ to 30 Rd
Adv Jan / Spring 2025 Const

Horizon Dr at G Road
2024 Adv / 2025 Const

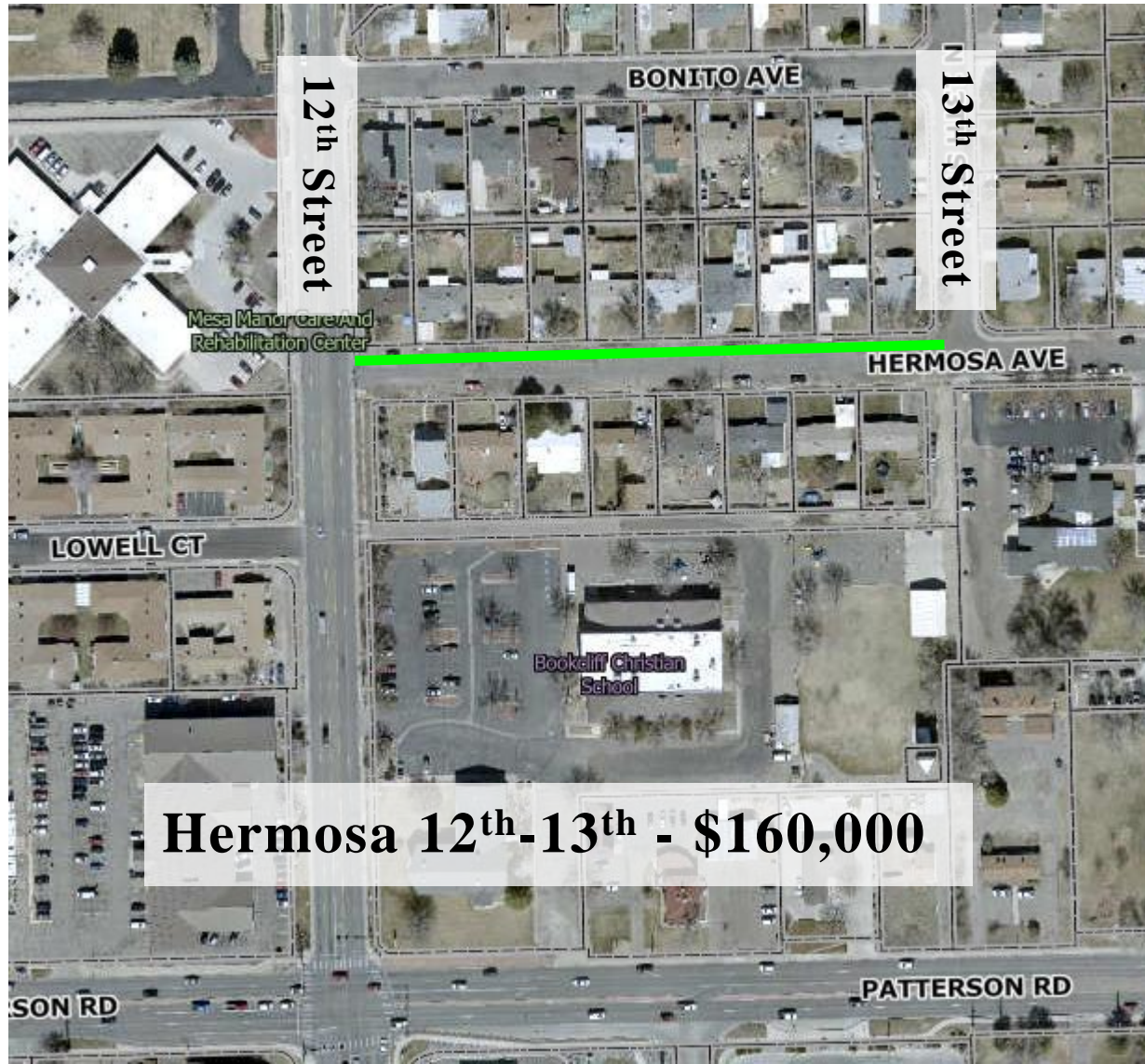
F ½ Parkway Phase 2
July 2025-October 2026
(Const Ph. 2)



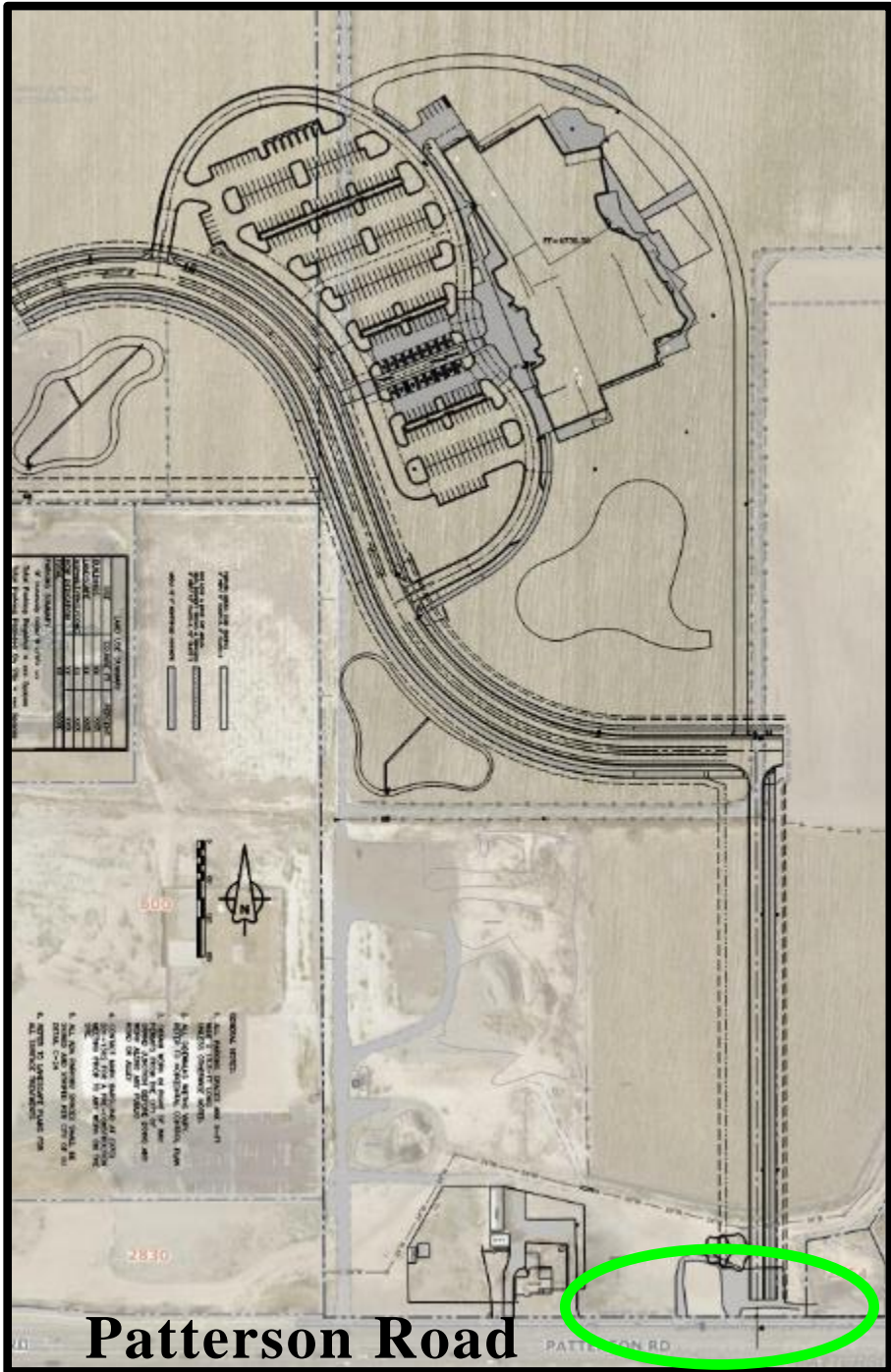
Crosby Ave \$3,000,000
(\$1,000,000 CDOT)



Safe Routes To School and Sidewalk Improvements



Patterson Improvements to Matchett Park \$1,000,000



Other Projects

- \$200,000 - North Ave Enhanced Transit Corridor
- \$900,000 – Ranchman’s Ditch Trail
- \$134,000 - 22 ½ Road Path Reconstruction at Broadway Elementary (1/3 County; 1/3 SD51)
- \$100,000 – Mill Tailing Repository Removal (100% State Grant)
- \$1,000,000 - Riverside Parkway at Highway 50
- \$420,000 – Curb, Gutter, and Sidewalk Safety Repairs

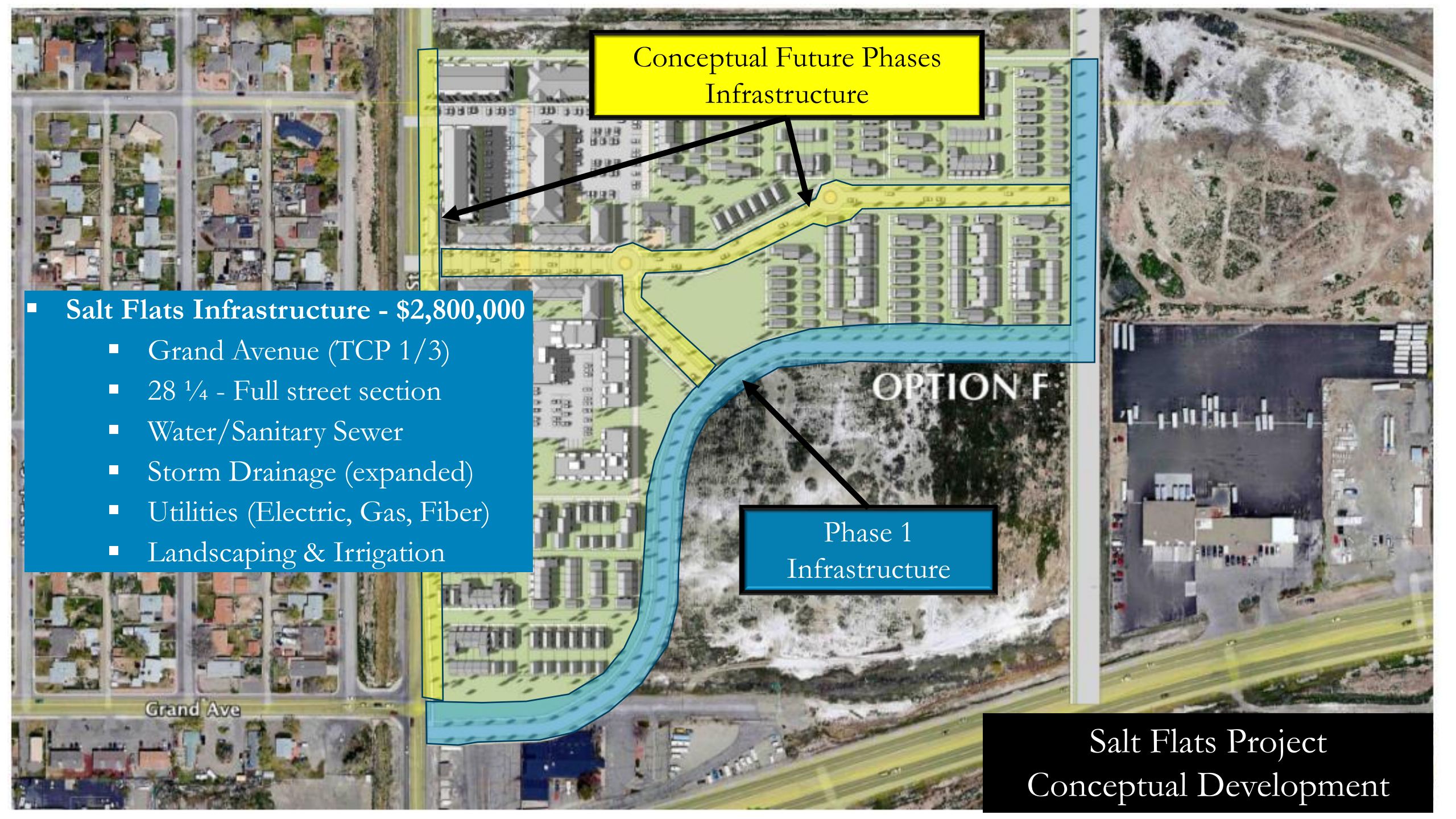
Conceptual Future Phases
Infrastructure

- Salt Flats Infrastructure - \$2,800,000
 - Grand Avenue (TCP 1/3)
 - 28 1/4 - Full street section
 - Water/Sanitary Sewer
 - Storm Drainage (expanded)
 - Utilities (Electric, Gas, Fiber)
 - Landscaping & Irrigation

Phase 1
Infrastructure

OPTION F

Salt Flats Project
Conceptual Development





OPTION

Salt Flats Project
Conceptual Development

Water and Sewer 2025 Capital Improvement Plan

Water Distribution System Projects

- \$1.4 million Linden Avenue Waterline Replacement Phase 1
- \$450,000 Ouray Ave between 7th and 12th Street Waterline Replacement

Sewer Projects

- \$3.5 million Ridges Lift Station Repl
- \$1.275 million Grand Valley Byproducts Lift Station Repl
- \$3.898 million 2025 Sewer Replacements





The Grand Junction Regional Airport has a few projects anticipated to bid in the next 18 months:

- 2025 GJRA Parking Lot Expansion
 - o Scope – Expand Existing Passenger Parking Lot
 - o Estimated Bid – April 2025
 - o Estimated Budget – \$3M
 - o Estimated Start – Summer 2025

- 2026 GJRA RW 12/30 Pavement Courses Schedules 3/4/5
 - o Scope – Construct a portion of replacement runway subbase, base and pavement courses
 - o Estimated Bid – March 2026
 - o Estimated Budget – \$50M
 - o Estimated Start – December 2026
 - o Expected Duration – 24 months

Jeremy Lee, PE

Direct: 303-275-8030

meadhunt.com | **Experience Exceptional**



**Ute Water Conservancy District
2025 Capital Improvements Projects**

Contact: David Priske | District Engineer
dpriske@utewater.org | 970.242-7491

TRANSMISSION / DISTRIBUTION	EST. BUDGET	PROJECTED BID DATE	APPROX. CONSTRUCTION PERIOD
F 1/2 Parkway Ph 2 Waterline Upgrade Project (Construct approx 3,500 LF of 12-inch C900 PVC in 25 Rd from F.5 to F Rd; approx 1,300 LF of 8-inch C900 PVC; fire hydrants; water main and service reconstructions. <i>Project to be coordinated and constructed as part of GJ City Contract.</i>)	\$ 800,000	TBD Late 2024/Early 2025	TBD Mid 2025
Northside Transmission Aerial Crossing Alternatives Study Evaluate feasible alternatives to replace the pipeline crossing over the Colorado River near Palisade	\$ 175,000	Awarded to Lithos Engineering	Engineering: 2025 Construction: 2026
Monument Valley Pump Station Project (Pump Station Facilities: building, mechanical equipment, electrical improvements, instrumentation & controls, and pipelines to improved domestic service to Monument Valley Subdivision - Redlands area)	\$ 500,000	1st Qtr 2025	Jun 2025 - Oct 2025 Ute is GC soliciting bids for subcontracting
Southside Transmission Replacement Project Sch H - 11,000 LF of 30-inch welded steel pipe to replace 24-inch PCCP from 36.75 & E Rd to 38 & Horse Mtn Rd	\$ 5,350,000	Jan-25	Aug - Dec 2025
RAW WATER & TREATMENT	EST. BUDGET	PROJECTED BID DATE	APPROX. CONSTRUCTION PERIOD
Colorado River Pump Station Forebay Liner Replacement - Improvements include removal of existing structure geomembrane liner; minor site grading; and installation of new reservoir liner.	\$ 60,000	N/A	Construction 3rd Qtr 2025
Sludge Lagoons - Construct new concrete lined backwash basin and piping facilities & rehabilitate existing backwash basins at water treatment plant.	\$ 2,250,000	2nd Qtr 2025	Engineering: 2024-'25 Construction Start: 3rd Qtr 2025
Monument Reservoir No.1 Enlargement Project - 75% Level Engineering and permitting to increase raw water storage at an existing Grand Mesa reservoir.	\$ 1,100,000	Design Awarded to RJH	Engineering: 2021-2026 Construction: 2026 - 2029

2025 Water Project Bid and Construct (revised 10/22/204)

L. Eric Schoeny, P.E. - District Engineer
Clifton Water District
Office: (970) 434-7328
Cell: (630) 688-8410



Installation of approximately 450 feet of 16" watermain across the pedestrian bridge over the Colorado River upstream of the 32 Rd bridge, and an additional 800 feet of trenched watermain from the south side of the pedestrian bridge to C-1/2 Rd."



City of Fruita – 2025 Capital Improvements Projects

Project:	South Mesa Street Revitalization Project
Limits:	Park Square to US Highway 6
Estimate:	\$2,000,000.00 – \$2,500,000.00
Timing:	Bid early 2025, construction spring/summer/fall 2025
Scope:	This project consists of streetscape improvements along South Mesa Street including concrete parking areas with monolithic curbs, colored concrete sidewalks, seat walls, planting areas with associated irrigation systems and street lighting systems. The project also includes approximately 625 LF of sanitary sewer main relocation with service line reconnections and 280 LF of new storm sewer construction.

City of Fruita – 2025 Capital Improvements Projects

Project: Maple Street Bridge Replacement
Limits: Bridge Replacement over the Little Salt Wash north of Ottley Avenue
Estimate: \$3,000,000.00 - \$4,000,000.00
Timing: Bid fall 2025, construction winter 2025/2026 spring 2026
Scope: The project will remove and replace the existing bridge over the Little Salt Wash

City of Fruita – 2025 Capital Improvements Projects

Project: Cottonwoods Regional Stormwater Detention Basin Maintenance
Limits: Fremont Street to approximately 1250 feet west of Fremont Street
Estimate: \$100,000.00
Timing: Bid early 2025, completion prior to the start of irrigation season
Scope: The project will remove sediment and vegetative buildup and re-channelizing of the bottom of a regional detention basin.

City of Fruita – 2025 Capital Improvements Projects

Project:	2025 Overlay Project
Limits:	Various locations throughout Fruita
Estimate:	\$560,000
Timing:	Bid January 2025, completion prior to school starting in the fall.
Scope:	This is the annual pavement maintenance project to mill and overlay existing streets throughout the Fruita City Limits.

City of Fruita – 2025 Capital Improvements Projects

Project: 2025 Chipseal Project
Limits: Various locations throughout Fruita
Estimate: \$210,000
Timing: Bid January 2025, completion prior to school starting in the fall.
Scope: This is the annual pavement maintenance project to chipseal existing streets throughout the Fruita City Limits.

City of Fruita – 2025 Capital Improvements Projects

Project: 2025 Sidewalk Replacement Project
Limits: Various locations throughout Fruita
Estimate: \$100,000
Timing: Bid late spring 2025, completion prior to winter 2025
Scope: Replacement of concrete sidewalks

City of Fruita – 2025 Capital Improvements Projects

Project:	Snooks Bottom Trail Maintenance
Limits:	Snooks Bottom on south side of lake
Estimate:	\$40,000
Timing:	Bid late winter/spring 2025, construction spring/summer 2025
Scope:	Rework existing trail with soft sided path

City of Fruita – 2025 Capital Improvements Projects

Project: Community Garden at Fruita Community Center
Limits: Fruita Community Center
Estimate: \$55,000
Timing: Bid late spring 2025
Scope: Construct raised garden beds in the back yard of the Fruita Community Center

City of Fruita – 2025 Capital Improvements Projects

Project: Expansion of irrigation water detention pond at Little Salt Wash Park
Limits: Little Salt Wash Park
Estimate: \$30,000
Timing: Bid winter 2025, construction prior to irrigation season
Scope: Expand the existing detention basin at the park to allow additional watering during the irrigation season.

City of Fruita – 2025 Capital Improvements Projects

Project: Pool heater replacement
Limits: Fruita Community Center
Estimate: \$150,000
Timing: Bid late spring 2025
Scope: Replacement of Indoor and Outdoor pool heaters

City of Fruita – 2025 Capital Improvements Projects

Project:	Replacement of mixing valves, circulation pumps, and hot water storage tanks at FCC
Limits:	Fruita Community Center
Estimate:	\$40,000
Timing:	Bid late spring 2025
Scope:	Replacement of mixing valves, circulation pumps, and hot water storage tanks at FCC

City of Fruita – 2025 Capital Improvements Projects

Project: South Mesa Street Revitalization Project
Limits: Park Square to US Highway 6
Estimate: \$2,000,000.00 – \$2,500,000.00
Timing: Bid early 2025, construction spring/summer/fall 2025
Scope: This project consists of streetscape improvements along South Mesa Street including concrete parking areas with monolithic curbs, colored concrete sidewalks, seat walls, planting areas with associated irrigation systems and street lighting systems. The project also includes approximately 625 LF of sanitary sewer main relocation with service line reconnections and 280 LF of new storm sewer construction.

Project: Maple Street Bridge Replacement
Limits: Bridge Replacement over the Little Salt Wash north of Ottley Avenue
Estimate: \$3,000,000.00 - \$4,000,000.00
Timing: Bid fall 2025, construction winter 2025/2026 spring 2026
Scope: The project will remove and replace the existing bridge over the Little Salt Wash

Project: Cottonwoods Regional Stormwater Detention Basin Maintenance
Limits: Fremont Street to approximately 1250 feet west of Fremont Street
Estimate: \$100,000.00
Timing: Bid early 2025, completion prior to the start of irrigation season
Scope: The project will remove sediment and vegetative buildup and re-channelizing of the bottom of a regional detention basin.

Project: 2025 Overlay Project
Limits: Various locations throughout Fruita
Estimate: \$560,000
Timing: Bid January 2025, completion prior to school starting in the fall.
Scope: This is the annual pavement maintenance project to mill and overlay existing streets throughout the Fruita City Limits.

Project: 2025 Chipseal Project
Limits: Various locations throughout Fruita
Estimate: \$210,000
Timing: Bid January 2025, completion prior to school starting in the fall.
Scope: This is the annual pavement maintenance project to chipseal existing streets throughout the Fruita City Limits.

City of Fruita – 2025 Capital Improvements Projects

Project: 2025 Sidewalk Replacement Project
Limits: Various locations throughout Fruita
Estimate: \$100,000
Timing: Bid late spring 2025, completion prior to winter 2025
Scope: Replacement of concrete sidewalks

Project: Snooks Bottom Trail Maintenance
Limits: Snooks Bottom on south side of lake
Estimate: \$40,000
Timing: Bid late winter/spring 2025, construction spring/summer 2025
Scope: Rework existing trail with soft sided path

Project: Community Garden at Fruita Community Center
Limits: Fruita Community Center
Estimate: \$55,000
Timing: Bid late spring 2025
Scope: Construct raised garden beds in the backyard of the Fruita Community Center

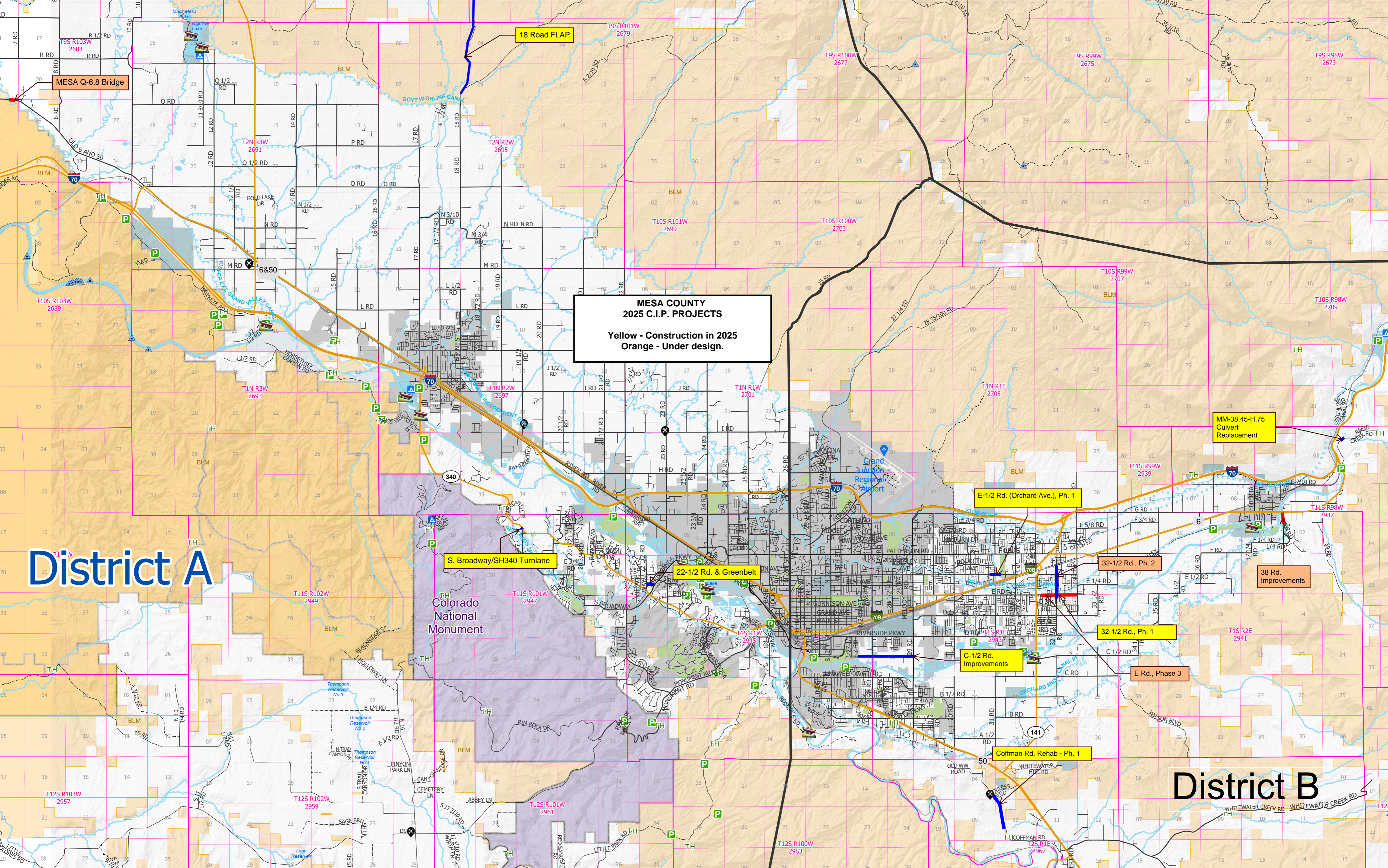
Project: Expansion of irrigation water detention pond at Little Salt Wash Park
Limits: Little Salt Wash Park
Estimate: \$30,000
Timing: Bid winter 2025, construction prior to irrigation season
Scope: Expand the existing detention basin at the park to allow additional watering during the irrigation season.

Project: Pool heater replacement
Limits: Fruita Community Center
Estimate: \$150,000
Timing: Bid late spring 2025
Scope: Replacement of Indoor and Outdoor pool heaters

Project: Replacement of mixing valves, circulation pumps, and hot water storage tanks at FCC
Limits: Fruita Community Center
Estimate: \$40,000
Timing: Bid late spring 2025
Scope: Replacement of mixing valves, circulation pumps, and hot water storage tanks at FCC

MESA COUNTY 2025 TRANSPORTATION CIP PROJECTS

Project Type	District	Budget Year - C (constr.), D (design)	Project Name	Project Description	Estimated Budget Cost	Comments
Joint Muni	A	C-24&25	18 Road FLAP	Pave 18 Road from Highline Canal to CPW camp grounds.	\$2,875,000	Design and build by Feds with County participation. Cost reflects County share only.
Joint Muni	A	D-24, C-25	22-1/2 Rd. & Greenbelt	Pipe and repair drainage swale on Greenbelt, construct sidewalk on N. side of Greenbelt, and construct concrete path on 22-1/2 Rd.	\$300,000	Joint Muni project with City and D51. Costs reflect County share only.
Multi-modal	B	C-24&25	32-1/2 Rd., Ph. 1a - south of E Rd. to GVIC canal	Construct missing 32-1/2 Rd section through private property at 3249 E Rd. and north of E, including canal crossing bridge	\$4,400,000	Project bid in Sept. 2024.
Multi-modal	B	D-24, C-26	32-1/2 Rd., Ph. 2 - north of canal to Front St.	Improvements needed to bring to urban collector standards and provide multi-modal use.	\$5,500,000	MMOF grant for design received in 2023.
Bike & Ped/Safety	B	D-24, C-26	38 Road Improvements, Hwy 6. south to OMID	Widen 38 Road and add shared use path on west side and install new guardrail. Requires wall along canal and pedestrian bridges.	\$3,700,000	Safety issue with bicyclists on FTW Byway. TAP grant received for 2024 design and 2025 construction or later.
Rehabilitation	B	D-24, C-24& 25	Coffman Road Rehab - Ph. 1	Rehab Roadway from Hookless Blvd. to gravel pit entrances.	\$2,500,000	Project to bid in Oct. 2024. Gravel trucks from pits south of Hookless damaging road due to poor subgrade. Ride quality low.
Rehabilitation	B	C-25	C 1/2 Road Improvements (Las Colonias to 29 Road)	Overlay w/ leveling course and minor drainage to be done by City with partnership from County and gravel pit.	\$150,000	Partnership with City and gravel pit developer to split 30/30/30. Project will be done by City. Cost reflects County split only.
Multi-modal	B	D-24, C-26	E Road Improvements, Ph. 3 (Green Acres St. to 33 Road)	Urban section per the E Road corridor study, completes E Road improvements and provides for safer multimodal traffic.	\$5,000,000	Completes east end of E Road Corridor improvements. Will construct in 2 phases. 2045 RTP project #162. Active Transp. Corridor GVT Route 10 without ADA access to stops.
Multi-modal	B	C-24&25	E-1/2 Rd.(Orchard Ave.) Ph.1 Road Improvements	Construction of urban collector section from east of Lewis Wash to Eastbrook St. to provide pedestrian and bicycle improvements and increase traffic safety. Includes replacement of Lewis Wash bridge	\$5,000,000	Received CDOT Revitalizing Main Street Grant for construction. Project to bid by end of 2024.
Bridge	A	D-24, C-26	MESA-Q-6.8 Bridge Rehabilitation	Rehabilitate bridge over West Salt Creek	\$4,000,000	Rehabilitation of 364 ft long bridge similar. Conceptual design completed and CCI grant received for \$3.2M.
Bridge	B	D-24/C-25	MM-38.45-H.75 (Rapid Creek Road) Culvert Replacement	Replace 10' dia. CMP under Rapid Creek Road	\$1,000,000	Rated 25. Dead end road to Ute Water Treatment Plant. No detour.
Safety	A	C-25	S. Broadway/SH340 Turnlane	Add right turnlane on SH340 at S. Broadway	\$400,000	Design being completed in-house.



**MESA COUNTY
2025 C.I.P. PROJECTS**
Yellow - Construction in 2025
Orange - Under design.

District A

District B

S. Broadway/SH340 Turnlane

22-1/2 Rd. & Greenbelt

E-1/2 Rd. (Orchard Ave.), Ph. 1

C-1/2 Rd. Improvements

Coffman Rd. Rehab - Ph. 1

32-1/2 Rd., Ph. 2

32-1/2 Rd., Ph. 1

E Rd., Phase 3

38 Rd. Improvements

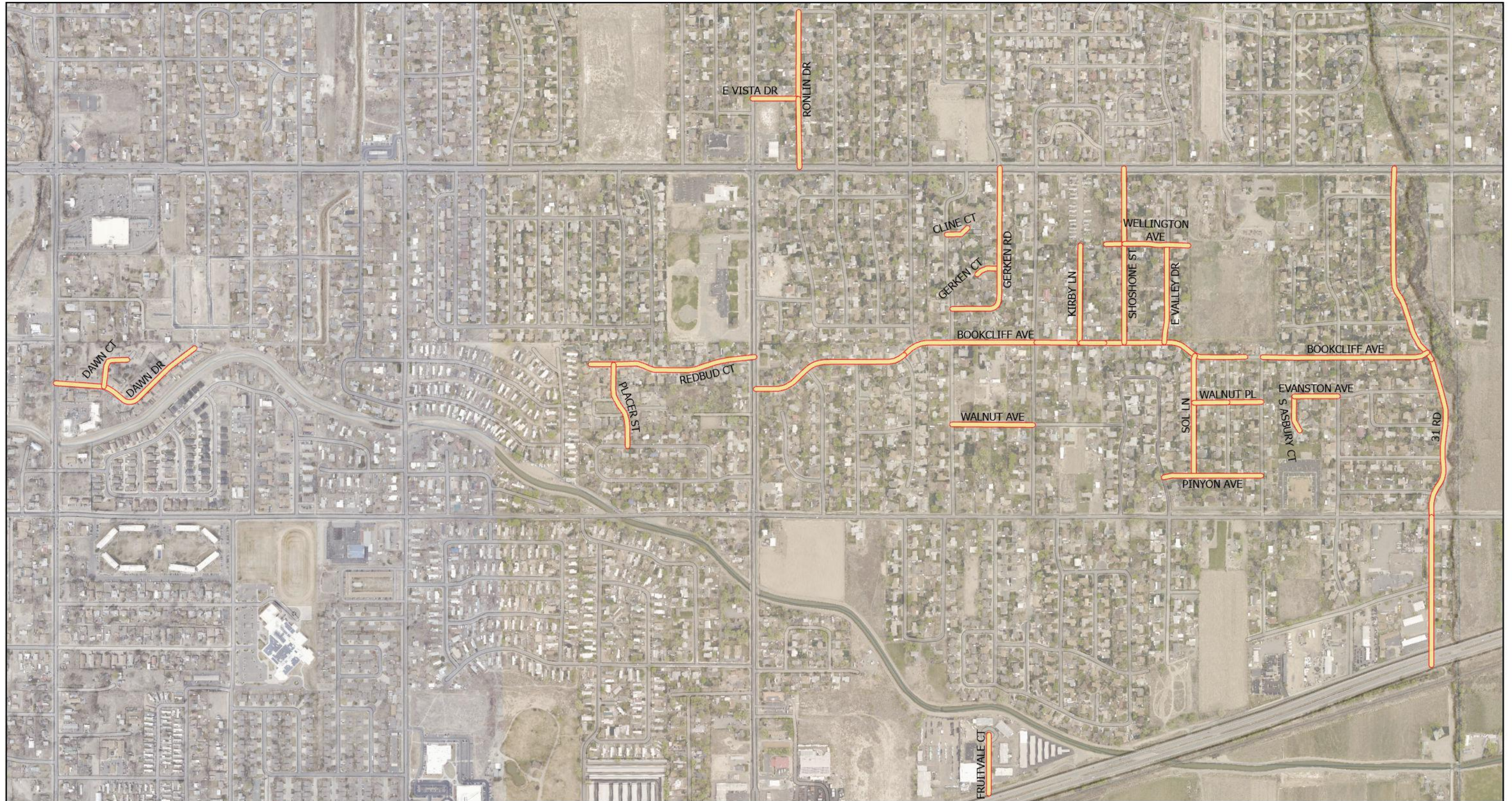
**MM-38.45-H.75
Culvert
Replacement**

**Colorado
National
Monument**

**Grand Junction
Regional
Airport**

MESA Q-6.8 Bridge

18 Road FLAP

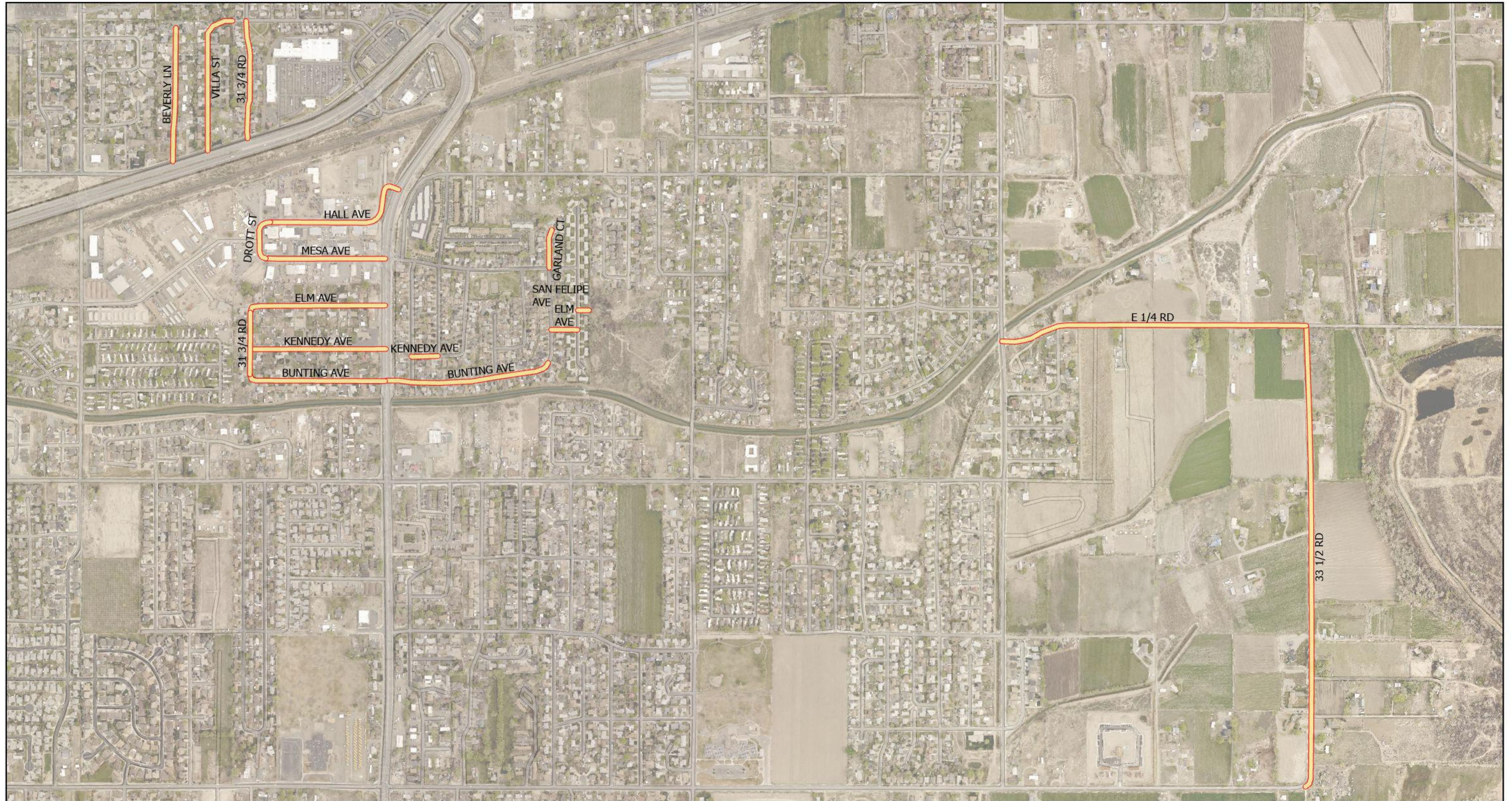


Mesa County Mill and Overlay Project View 1



Esri, NASA, NGA, USGS, FEMA, Esri, CGIAR, USGS, Esri Community Maps Contributors, City of Grand Junction, County of Mesa, © OpenStreetMap, Microsoft, Esri, TomTom, Garmin, SafeGraph, GeoTechnologies, Inc, METI/NASA, USGS, Bureau of Land Management, EPA, NPS, US Census

2025



Mesa County Mill and Overlay Project View 2



Esri, NASA, NGA, USGS, FEMA, Esri, CGIAR, USGS, Esri Community Maps Contributors, Esri, TomTom, Garmin, SafeGraph, GeoTechnologies, Inc, METI/NASA, USGS, Bureau of Land Management, EPA, NPS, US Census Bureau, USDA, USFWS, City of Grand Junction, Esri, TomTom, Garmin,

2025



CITY OF MONTROSE ENGINEERING DEPARTMENT
 2024/25 DESIGN, BID, AND CONSTRUCTION SCHEDULE - DRAFT
 Rev. 7/29/2024

PROJECT	Current Project Lead	Approx. Design Cost	Approx. Const. Cost	2025																																																																									
				July			Aug.			Sept.			Oct.			Nov.			Dec.			Jan.			Feb.			Mar.			Apr.			May			June			July			Aug.			Sept.			Oct.			Nov.			Dec.																						
				7	14	21	28	4	11	18	25	1	8	15	22	29	6	13	20	27	3	10	17	24	1	8	15	22	29	5	12	19	26	2	9	16	23	2	9	16	23	30	6	13	20	27	4	11	18	25	1	8	15	22	29	6	13	20	27	3	10	17	24	31	7	14	21	28	5	12	19	26	2	9	16	23	30
North Townsend Waterline Replacement Year 2	Josh S.	In-House	\$100k	In-house utility crews																																																																									
West Main Revitalization**	Scott M.	\$370k	\$3.0M	Acquisitions																																																																									
CIP3 Sanitary Sewer**	Scott M.	\$250k	Future	Del-Mont Consultants																																																																									
Flashing Crosswalk Installations	Josh S.	In-House	\$80k	In-house engineering/streets																																																																									
Morada Site Preservation and Activation**	Scott M.	In-House	\$65k	Acquisition																																																																									
Tributary Street Extension	Josh S.	\$15k	\$700k	United Companies																																																																									
2024 MoveMo Surface Treatments	Ryan C.	In-House	\$5.5M	A-One																																																																									
2024 MoveMo Street Maintenance and Utility Replacements	Ryan C.	In-House	\$5.5M	Mountain Valley Contracting																																																																									
6530/San Juan Traffic Signal	Scott M.	\$150k	\$1.5M (2026)	HDR																																																																									
Montrose Drive Waterline Interconnect	Scott M.	In-House	\$240k	Ridgway Valley Enterprises																																																																									
Sunset Mesa Old Tank Site Cleanup	Josh S.	In-House	\$25k	In-house streets																																																																									
Johnson Elementary 6700 Road Shoulder Widening	Ryan C.	In-House	\$15k	In-house streets																																																																									
South 5th/San Miami Sewerline Relocation	Josh S.	\$15k	\$260k	In-house streets																																																																									
Cedar Creek Cemetery Bridge Replacement	Josh S.	In-House	\$240k	Order Materials																																																																									
Woodgate/East Oak Grove Roundabout and Backage Road	Scott M.	\$215k	\$4.0M	Float																																																																									
Ogden Road Loutsenhizer Culvert Replacement	Scott M.	\$20k	\$800k	Concurrent BOR Permitting																																																																									
East Main Waterline, Storm Sewer, and Median Work	Ryan/Josh	In-House	\$2.15M	Order Materials																																																																									
2025 MoveMo Surface Treatments	Ryan C.	In-House	\$5.5M	Pat. Leave																																																																									
2025 MoveMo Street Maintenance and Utility Replacements	Ryan C.	In-House	\$5.5M	Pat. Leave																																																																									
Public Works Shop Design	Scott M.	\$2.7M	TBD	Blythe Group																																																																									
Rio Grande Extension Design	Scott M.	\$250k	TBD	Del-Mont Consultants																																																																									
Public Works Shop Irrigation Relocation and Initial Site Fill	Scott M.	-	\$3M to \$5M TBD	Del-Mont Consultants																																																																									
Sunset Mesa Road Grading/Drainage Improvements	Ryan C.	In-House	\$200k	In-house																																																																									
6600 Road Waterline Extension and Tri-County Interconnect	Josh S.	In-House	\$1.5M	In-house																																																																									
Mountain View Subdivision (Brown Road Area) Sewer Rehab	Ryan C.	In-House	Future	In-house																																																																									
North Park Reconstruction	Scott M.	\$100k	TBD	Del-Mont Consultants																																																																									
Annual ADA Improvements	Josh S.	-	\$50k	On-call filler work																																																																									

Design and Permitting Window
Procurement and Award (Incl. Council)
Construction Work Window

** Denotes project requiring property acquisitions before construction

Construction Bidding/Contracting Sequence

- Cedar Creek Cemetery Bridge Replacement
- Montrose Drive Waterline Interconnect
- Ogden Road Loutsenhizer Culvert Replacement
- Sunset Mesa Old Tank Site Cleanup
- South 5th/San Miami Sewerline Relocation
- Woodgate/East Oak Grove Roundabout and Backage Road
- East Main Waterline, Storm Sewer, and Median Work
- West Main Revitalization
- Public Works Shop Irrigation Relocation and Initial Site Fill
- 2025 MoveMo Surface Treatments
- 2025 MoveMo Street Maintenance and Utility Replacements
- 6600 Road Waterline Extension and Tri-County Interconnect
- Sunset Mesa Road Grading/Drainage Improvements

Design Bidding/Contracting Sequence

None

Ryan Design Sequence

- East Main Storm and Median, Compile
- MoveMo Surface Treatments
- MoveMo Street Maintenance
- Sunset Mesa Entrance Road
- Brown Road Sewer

Josh Design Sequence

- Sunset Mesa Tank Cleanup
- South 5th/San Miami
- East Main Waterline
- 6600 Road Waterline Extension
- ADA Filler